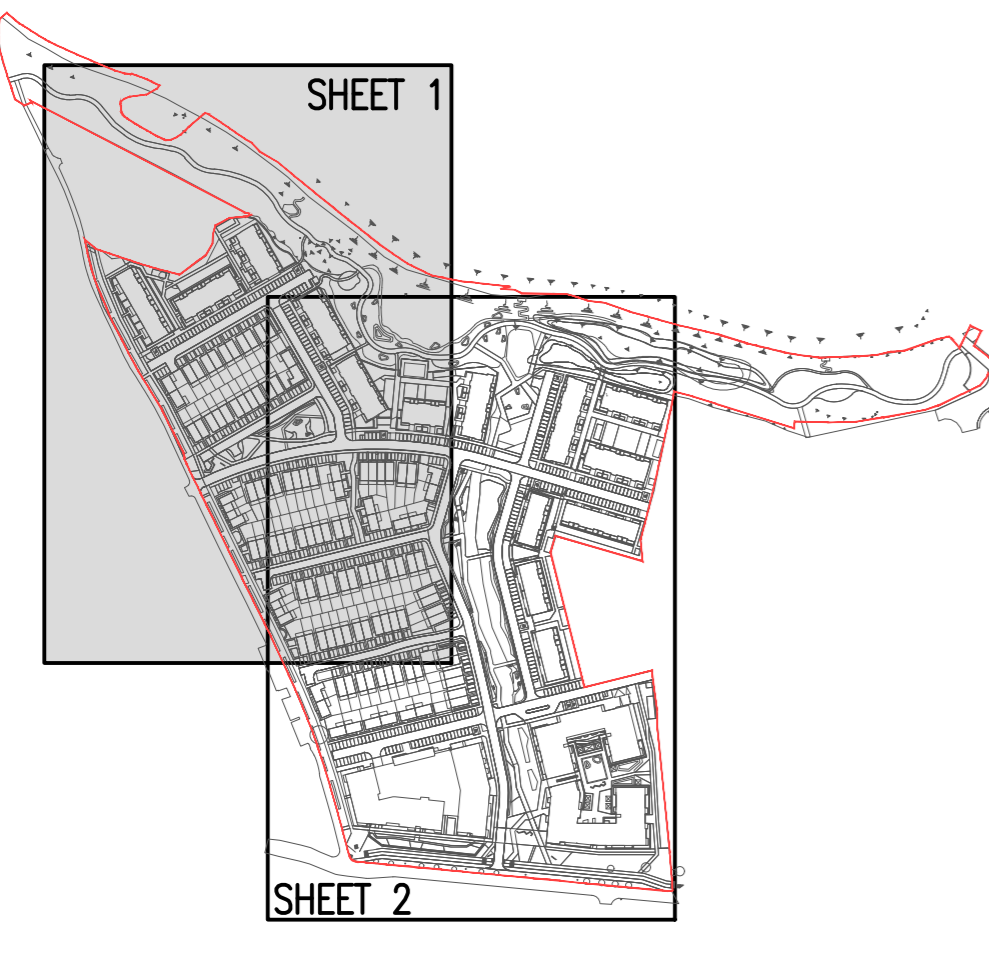
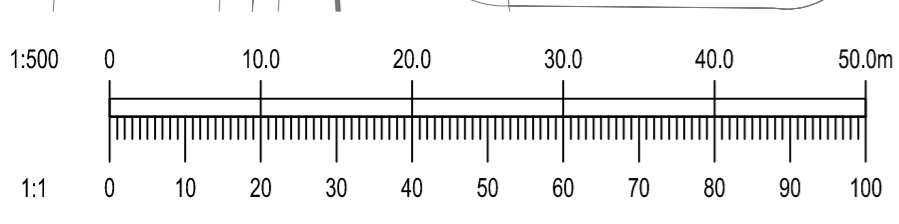
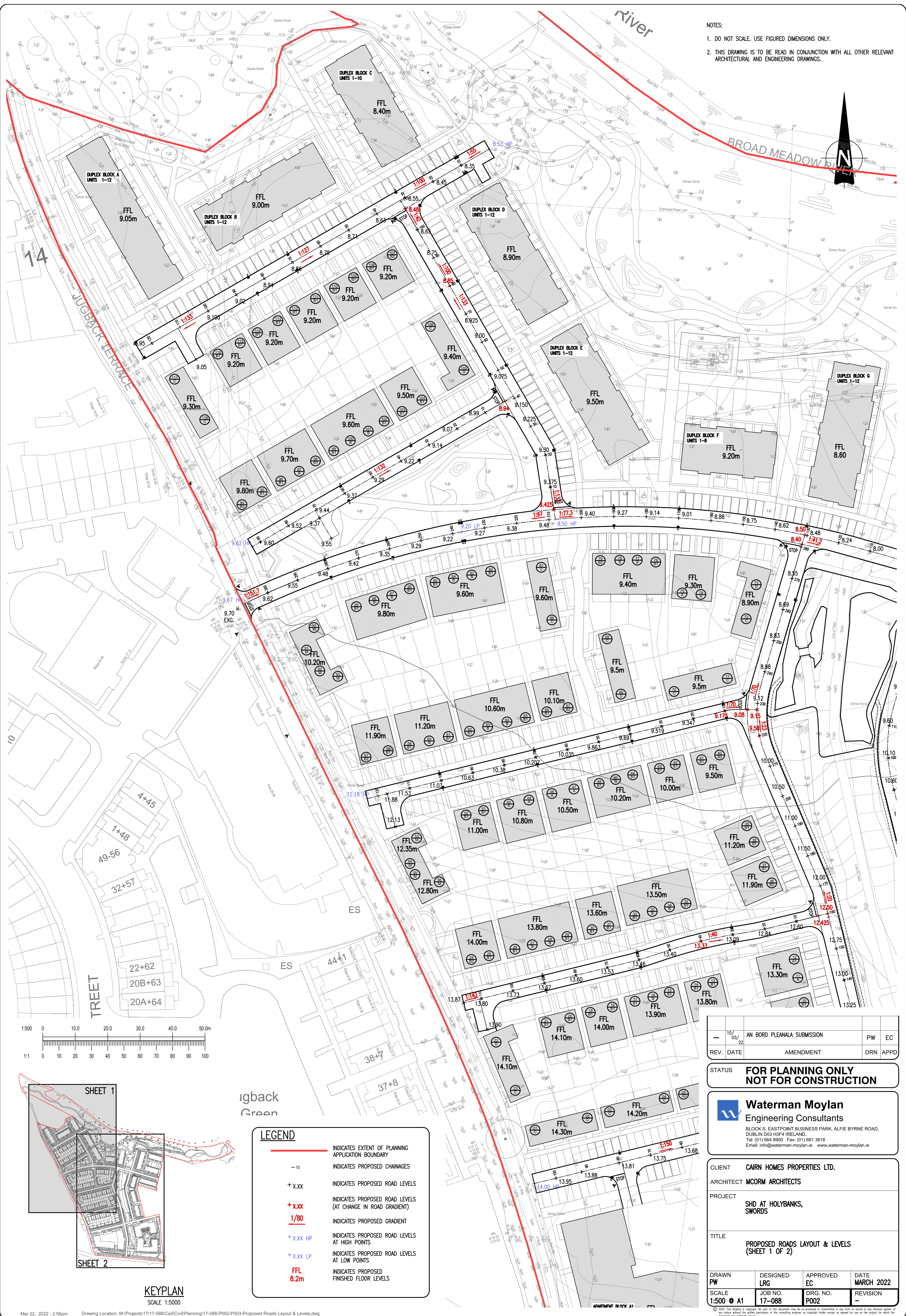
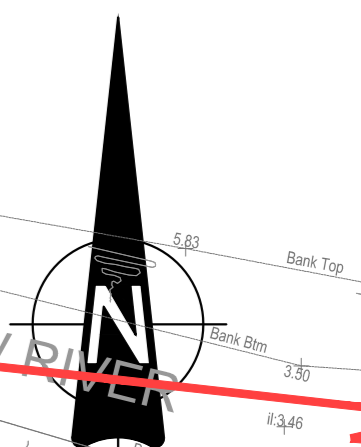


NOTES:

- DO NOT SCALE. USE FIGURED DIMENSIONS ONLY.
- THIS DRAWING IS TO BE READ IN CONJUNCTION WITH ALL OTHER RELEVANT ARCHITECTURAL AND ENGINEERING DRAWINGS.



KEYPLAN  
SCALE 1:5000

LEGEND	
	INDICATES EXTENT OF PLANNING APPLICATION BOUNDARY
	INDICATES PROPOSED CHAINAGES
	INDICATES PROPOSED ROAD LEVELS
	INDICATES PROPOSED ROAD LEVELS (AT CHANGE IN ROAD GRADIENT)
	INDICATES PROPOSED GRADIENT
	INDICATES PROPOSED ROAD LEVELS AT HIGH POINTS
	INDICATES PROPOSED ROAD LEVELS AT LOW POINTS
	INDICATES PROPOSED FINISHED FLOOR LEVELS

REV.	DATE	AMENDMENT	DRN	APPD
10/03/22				
AN BORD PLEANALA SUBMISSION				
PW EC				
STATUS <b>FOR PLANNING ONLY NOT FOR CONSTRUCTION</b>				

**Waterman Moylan**  
Engineering Consultants  
BLOCK 5, EASTPOINT BUSINESS PARK, ALFIE BYRNE ROAD, DUBLIN D03 H3F4 IRELAND.  
Tel: (01) 664 8900 Fax: (01) 661 3618  
Email: info@waterman-moylan.ie www.waterman-moylan.ie

CLIENT	CAIRN HOMES PROPERTIES LTD.		
ARCHITECT	MCORM ARCHITECTS		
PROJECT	SHD AT HOLYBANKS, SWORDS		
TITLE	PROPOSED ROADS LAYOUT & LEVELS (SHEET 1 OF 2)		
DRAWN	DESIGNED	APPROVED	DATE
PW	LRG	EC	MARCH 2022
SCALE	JOB NO.	DRG. NO.	REVISION
1:500 @ A1	17-088	P002	-